




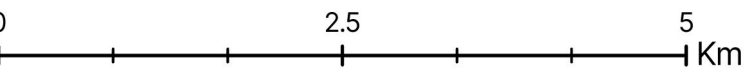


December, 2025

**LUBICON
GASIFICATION
PROJECT**

-  FEEDER
-  PHASE 1
-  PHASE 2
-  LUBICON LAKE BAND SETTLEMENT
-  STATION SITE

Scale: 1:55,000



Spatial Reference
Name: NAD 1983 10TM AEP Resource
PCS: NAD 1983 10TM AEP Resource
GCS: GCS North American 1983
Datum: North American 1983
Projection: Transverse Mercator
Central Meridian: -115.0000
Map Units: Meter



DISCLAIMER

This map and/or data product (other than the ESRI basemap) is compiled from various government and other sources and is intended for general information and reference purposes only. The map and/or data may not be copied or disseminated without the express permission of ATCO Gas and Pipelines Ltd. ("AGPL"). No liability can be assumed by AGPL resulting from the use of, reliance on, or interpretation of, or any decisions made based on this map and/or data contained therein. This map and/or data contained therein are provided: (i) on an "as is" and "where is" basis; and (ii) without any representations or warranties whatsoever.

A map product is not a Locate Sheet. Contact <https://utilitiesafety.ca/> and obtain a Locate prior to undertaking any ground disturbance.